

UNITED STATES MAP
 Mileage is shown between major cities com-
 puted on the most frequently used routes.
 SCALE—ONE INCH EQUALS APPROXIMATELY 100 MILES

DO NOT CROSS
 YELLOW LINE
 IN TRUCKS
 IN NIGHT
 SPEED LIMITS
 DAY: 65
 NIGHT: 55
 TRUCKS: 50
 TRUCKS: 40

DIAMOND — WARNS OF HAZARDS
 IN OR ADJACENT TO THE ROADWAY.

KEEP RIGHT
 RECTANGLE — REGULATORY AND IN-
 FORMATIONAL

STOP
 OCTAGON — USED EXCLUSIVELY FOR
 STOP SIGNS

ROUND SHAPE — ALWAYS GIVES
 ADVANCE WARNING OF RAILROAD
 CROSSING AHEAD

STATE BIRD
 SCISSOR-TAILED
 FLYCATCHER




STATE TREE
 REDBUD

STATE SONG
 "OKLAHOMA"

STATE FLAG

STATE FLOWER
 MISTLETOE

DRIVE SAFELY WITH PLEASURE THROUGH OKLAHOMA



**OKLAHOMA IS FOUND
 IN THE HEART OF THE MOUNTAINS**

**OKLAHOMA IS THE
 MOST BEAUTIFUL STATE IN THE
 MOUNTAINS**

**OKLAHOMA LAKES
 ARE THE
 MOST BEAUTIFUL
 IN THE MOUNTAINS**

LEISURE HOURS BY MOUNTAIN LAKES AND STREAMS

SWIMMING IN OKLAHOMA'S BEAUTIFUL CLEAR WATER

**INDIAN CITY U.S.A. IS TO
 BE FOUND AT ANDAOKO, OKLA.**

OKLAHOMA
 the newest
 vacation land in America!

WELCOME TO OKLAHOMA

STATE OF OKLAHOMA
 OFFICE OF THE GOVERNOR
 OKLAHOMA CITY
 April 3, 1958

Welcome to Oklahoma. We sincerely hope you will find it a most enjoyable visit. We are also sure you will find it a most enjoyable visit. We are also sure you will find it a most enjoyable visit. We are also sure you will find it a most enjoyable visit.

Our is a new state with many lakes for the vacationer. Oklahoma's rivers and lakes abound with the best fishing opportunities. There are countless scenic spots where you can enjoy the beauty of nature. Modern facilities are available at many points.

If you are a little extra time and get acquainted with Oklahoma. You will find our people friendly and eager to please. You will also find historic Indian settlements, cowboy lore, and really all the old West, as well as the most modern vacation pleasures.

Take time to enjoy them. You'll be glad you did.

Robert B. Barr
 Governor

OKLAHOMA ROAD MAP

all roads lead to—

OKLAHOMA

Modern Highways lead into all sections of beautiful Oklahoma. You will enjoy driving through the wooded hills and mountains in the east and be thrilled by the vastness of the rolling prairies of the west. In all these areas are surprises to delight you around almost every curve, and many points of historical or natural interest to share your attention and enrich your trip.

STATE HIGHWAY COMMISSION

A. B. GREIN, Chairman
 ROBERT B. BARR, Vice-Chairman
 PAUL V. CARLILE, Secretary
 J. I. GOING, Member
 C. A. STOLTZ, Director

L. M. TITTLE, Member
 JULIUS W. COX, Member
 H. TOM RIGHT, JR., Member
 S. M. WILCOXSON, Member
 G. H. BATTLE—Chief Engineer

OFFICIAL
STATE HIGHWAY MAP
 For Free Distribution
1958

OKLAHOMA HIGHWAY MAP 1958